



*City of*  
**BROOKVILLE**  
**POLICE**



*Chief Douglas Jerome*

[djerome@brookvilleohio.com](mailto:djerome@brookvilleohio.com)

**Council Meeting Agenda**  
**February 20, 2018**

**Reportable Incidents**

**1/1/2017 – 2/15/2017 = 83**

**1/1/2018 – 2/15/2018 = 63**

**Citations**

**1/1/2017 – 2/15/2017 = 63**

**1/1/2018 – 2/15/2018 = 58**

**Traffic Stops**

**January 2017 – 116**

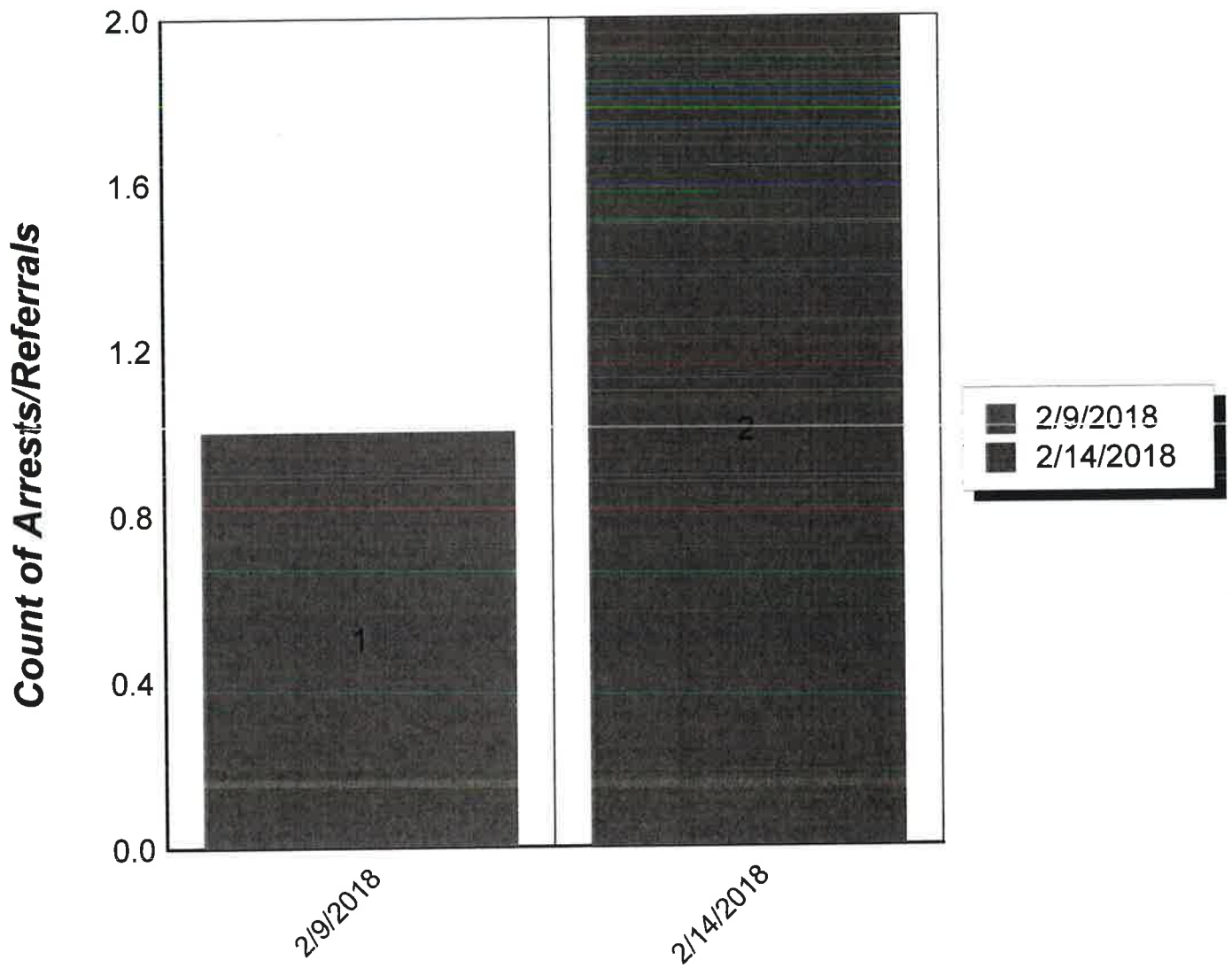
**January 2018 – 191**



## Arrest Log by Date

Arrest Date	Total Arrests
February 09, 2018	1
February 14, 2018	2
<b>Total Selected = 3</b>	


# Arrest Log by Date



**Incident Arrest Blotter**

Arrest Date	Time	Suspect's Name	Charge(s)	Incident ID
02/09/2018	12:00 AM	JOSEPH N. HUELSMAN 621 HAY APT A BROOKVILLE, OH 45309	35: WARRANT ARREST	2018-00056
02/14/2018	12:00 AM	DALTON R.L. KNISLEY 600 E MAIN ST EATON, OH 45320	291351: Receiving stolen property	2018-00061
		CALVIN R. KEENER 572 N. MAPLE ST EATON, OH 45320	291351: Receiving stolen property	2018-00061

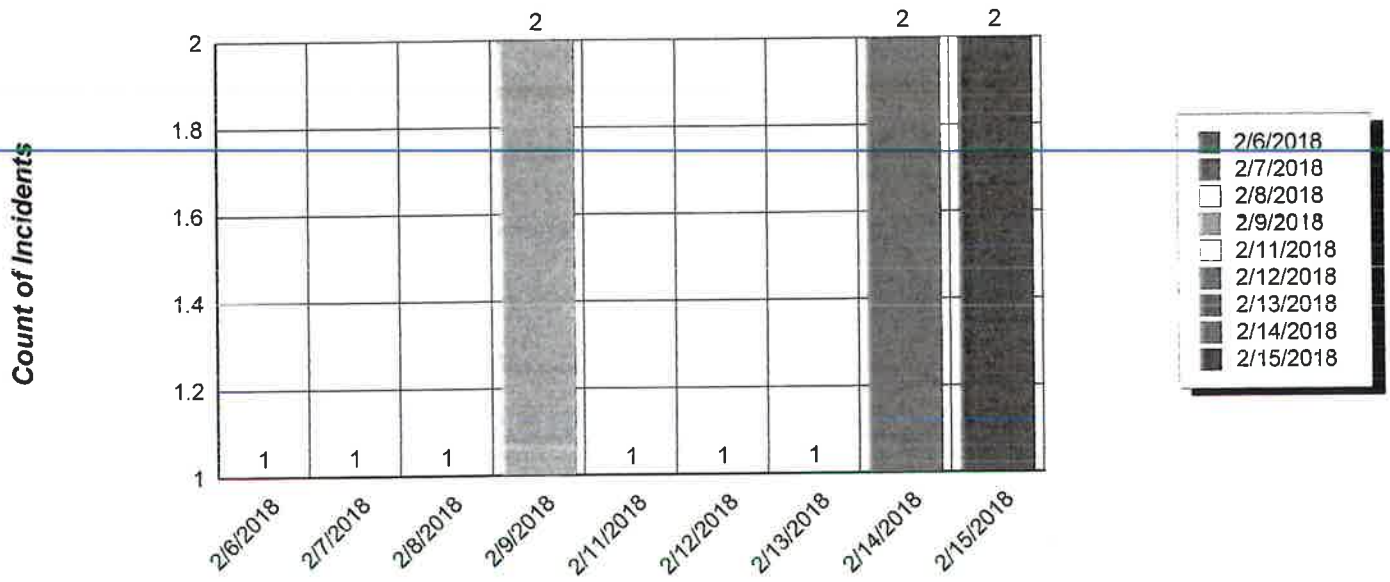
**Total Selected = 3**



## Incident Log by Date Reported

Date Reported	Total Reported
2/6/2018	1
2/7/2018	1
2/8/2018	1
2/9/2018	2
2/11/2018	1
2/12/2018	1
2/13/2018	1
2/14/2018	2
2/15/2018	2
<b>Total Selected = 12</b>	

# Incident Log by Date Reported





## Incident Log by Date Reported

Incident ID	Location / Area	Date Occurred	Date Cleared	Status
-------------	-----------------	---------------	--------------	--------

### February 06, 2018

2018-00052	802 PLESANT CT BROOKVILLE PD	SIGNAL 26DB - DEAD BODY	02/06/2018	02/06/2018 EXCEPTIONALLY CLEARED
------------	---------------------------------	-------------------------	------------	--

#### Offenses (1)

<u>UCR</u>	<u>Description</u>
02	26DB - DEAD BODY

Total Incidents Reported for Date: 1

### February 07, 2018

2018-00053	352 BAKER STREET UNIT 1 BROOKVILLE PD	SIGNAL 14 - CRIMINAL DAMAGING	02/07/2018	OPEN CASE
------------	--	-------------------------------	------------	-----------

#### Offenses (1)

<u>UCR</u>	<u>Description</u>
01	290906 - Criminal damaging/endangering

Total Incidents Reported for Date: 1

### February 08, 2018

2018-00054	12120 WOLF CREEK PIKE BROOKVILLE PD	SIGNAL 55 - DRIVING UNDER SUSPENSION	02/08/2018	02/08/2018 EXCEPTIONALLY CLEARED
------------	--	--------------------------------------	------------	--

#### Offenses (1)

<u>UCR</u>	<u>Description</u>
N/A	4510.111 - CHILD SUPPORT SUSPENSION

Total Incidents Reported for Date: 1

### February 09, 2018

2018-00055	301 SYCAMORE STREET BROOKVILLE PD	SIGNAL 260- TELECOMMUNICATIONS HARASSMENT	02/09/2018	02/09/2018 EXCEPTIONALLY CLEARED
------------	--------------------------------------	--	------------	--

#### Offenses (1)

<u>UCR</u>	<u>Description</u>
02	291721 - Telephone harassment

## Incident Log by Date Reported

Incident ID	Location / Area	Date Occurred	Date Cleared Status
-------------	-----------------	---------------	---------------------

### February 09, 2018

2018-00056	438 N. WOLF CREEK BROOKVILLE PD	SIGNAL 35 - WARRANT	02/09/2018 02/09/2018 ARREST
------------	------------------------------------	---------------------	------------------------------------

#### Offenses (1)

<u>UCR</u>	<u>Description</u>
N/A	35 - WARRANT ARREST

Total Incidents Reported for Date: 2

### February 11, 2018

2018-00057	523 STERLING MEADOWS BROOKVILLE PD	SIGNAL 26I - INFORMATION REPORT	02/11/2018 OPEN CASE
------------	---------------------------------------	---------------------------------	-------------------------

#### Offenses (1)

<u>UCR</u>	<u>Description</u>
02	26I - INFORMATION REPORT

Total Incidents Reported for Date: 1

### February 12, 2018

2018-00058	120 MARILYN WAY BROOKVILLE PD	SIGNAL 11 - FRAUD	02/12/2018 OPEN CASE
------------	----------------------------------	-------------------	-------------------------

#### Offenses (1)

<u>UCR</u>	<u>Description</u>
01	291321A - Misuse of credit card

Total Incidents Reported for Date: 1

### February 13, 2018

2018-00060	799 ARLINGTON ROAD BROOKVILLE PD	SIGNAL 53A - ACCIDENT	02/13/2018 OPEN CASE
------------	-------------------------------------	-----------------------	-------------------------

#### Offenses (1)

<u>UCR</u>	<u>Description</u>
N/A	451121A - ASSURED CLEAR DISTANCE AHEAD

Total Incidents Reported for Date: 1

## Incident Log by Date Reported

Incident ID	Location / Area	Date Occurred	Date Cleared	Status
-------------	-----------------	---------------	--------------	--------

### February 14, 2018

2018-00061	WESTBROOK AND BROOKE WOODE BROOKVILLE PD	SIGNAL 07 - RECEIVING STOLEN PROPERTY	02/14/2018	02/14/2018	ARREST
------------	--	---------------------------------------	------------	------------	--------

#### Offenses (2)

<u>UCR</u>	<u>Description</u>
01	291351 - Receiving stolen property
01	291351 - Receiving stolen property

2018-00062	1 BLUE PRIDE BROOKVILLE PD	SIGNAL 26I - INFORMATION REPORT	02/14/2018		OPEN CASE
------------	-------------------------------	---------------------------------	------------	--	-----------

#### Offenses (1)

<u>UCR</u>	<u>Description</u>
02	26I - INFORMATION REPORT

*Total Incidents Reported for Date: 2*

### February 15, 2018

2018-00063	100 PARKVIEW BROOKVILLE PD	SIGNAL 26I - INFORMATION REPORT	02/15/2018		OPEN CASE
------------	-------------------------------	---------------------------------	------------	--	-----------

#### Offenses (1)

<u>UCR</u>	<u>Description</u>
02	26I - INFORMATION REPORT


2018-00064	1 BLUE PRIDE BROOKVILLE PD	SIGNAL 26I - INFORMATION REPORT	02/15/2018		OPEN CASE
------------	-------------------------------	---------------------------------	------------	--	-----------

#### Offenses (1)

<u>UCR</u>	<u>Description</u>
02	26I - INFORMATION REPORT

*Total Incidents Reported for Date: 2*

**Total Selected = 12**





**MONTGOMERY COUNTY SHERIFF'S OFFICE  
 CRIMINAL INTELLIGENCE CENTER**

**Overdose Report**

**Date Issued: February 12, 2018**

**(U//FOUO) Weekly Overdose Report— 5 February 2018 - 11 February 2018**

(U//FOUO) Scope: (U//FOUO) This intelligence bulletin will convey information on the overdose epidemic in Montgomery County. This information is accurate as of the issue date. The following information regarding overdose incidents comes from the Montgomery County Sheriff's Office Regional Dispatch Center calls for service and incidents from the reporting jurisdictions (see page 3 for list of reporting jurisdictions).

**\*\*Jurisdictions not reporting: Oakwood\*\***

(U//LES) During the week of 5 February 2018 - 11 February 2018, there were a total of 31 overdose calls.

(U//LES) The chart below is to show comparisons between gender and age of overdose cases during the week of 5 February 2018 - 11 February 2018.

<b>Gender of Overdoses</b>	<b>Average Age of OD Calls for Service</b>
Female: 12	40 YO
Male: 18	

\* Kettering gender and age not included

\*Of the 31 overdoses, 23 had recorded causes— all others were unknown substances. The chart below shows comparisons between known causes of the overdose.

<b>Cause of Overdose</b>	<b>Number of Incidents</b>
Heroin	20
Meth	2
Prescriptions	1

**UNCLASSIFIED//LAW ENFORCEMENT SENSITIVE:**

*This document is the property of the Montgomery County Sheriff's Office Criminal Intelligence Center and is prepared for the limited purpose of information sharing. This information is shared in confidence. This document shall not be shared via unsecure internet servers, unencrypted e-mail and must not be posted within public view. It shall not be shared outside your agency or organization. Refer any other organizations requesting this or other documents directly to the Criminal Intelligence Center. This document must not be reclassified in any way, in whole or in part. Further distribution of this bulletin is restricted without the consent and prior approval of the Criminal Intelligence Center. Release to the media of any information in this document is prohibited. Violation of these restrictions will be cause for removal from the Criminal Intelligence Center distribution lists.*



**(U//LES) The below chart shows the total number of overdose related calls for service this year to date (11 February 2018) broken down by month.**

<b>2018 Overdose Calls</b>	
<b>Month</b>	<b>Total</b>
<b>January</b>	122
<b>February to date</b>	47

**(U//LES) The below chart shows the total number of overdose related calls for service this month to date (11 February 2018) broken down by week.**

<b>February 2018 Overdose calls</b>	
<b>Week</b>	<b>Total</b>
<b>01/29/2018-02/04/2018</b>	31
<b>02/05/2018-02/11/2018</b>	31

**UNCLASSIFIED//LAW ENFORCEMENT SENSITIVE:**

*This document is the property of the Montgomery County Sheriff's Office Criminal Intelligence Center and is prepared for the limited purpose of information sharing. This information is shared in confidence. This document shall not be shared via unsecure internet servers, unencrypted e-mail and must not be posted within public view. It shall not be shared outside your agency or organization. Refer any other organizations requesting this or other documents directly to the Criminal Intelligence Center. This document must not be reclassified in any way, in whole or in part. Further distribution of this bulletin is restricted without the consent and prior approval of the Criminal Intelligence Center. Release to the media of any information in this document is prohibited. Violation of these restrictions will be cause for removal from the Criminal Intelligence Center distribution lists.*



**MONTGOMERY COUNTY SHERIFF'S OFFICE  
CRIMINAL INTELLIGENCE CENTER**

**(U//LES) The chart below shows overdose calls for service during the week of 5 February 2018 - 11 February 2018 broken down by jurisdiction.**

<b>Jurisdictions of Overdoses</b>			
<b>Jurisdiction</b>	<b>Total</b>	<b>Jurisdiction</b>	<b>Total</b>
<b>Butler Township</b>	0	<b>Montgomery County (Jail and Courts)</b>	0
<b>Brookville</b>	0	<b>Miami Township</b>	0
<b>CPOD</b>	0	<b>Moraine</b>	0
<b>Clayton</b>	0	<b>Englewood</b>	----
<b>Clay Township</b>	0	<b>New Lebanon</b>	0
<b>Centerville</b>	1	<b>Perry Township</b>	0
<b>EPOD</b>	12	<b>Phillipsburg</b>	0
<b>German Township</b>	0	<b>Riverside</b>	1
<b>Germantown</b>	0	<b>Trotwood</b>	2
<b>Harrison Township</b>	4	<b>Union</b>	----
<b>Huber Heights</b>	0	<b>Vandalia</b>	0
<b>Jefferson Township</b>	0	<b>Washington Township</b>	0
<b>Kettering</b>	2	<b>West Carrollton</b>	0
<b>MetroParks</b>	0	<b>WPOD</b>	10
<b>Miamisburg</b>	0		

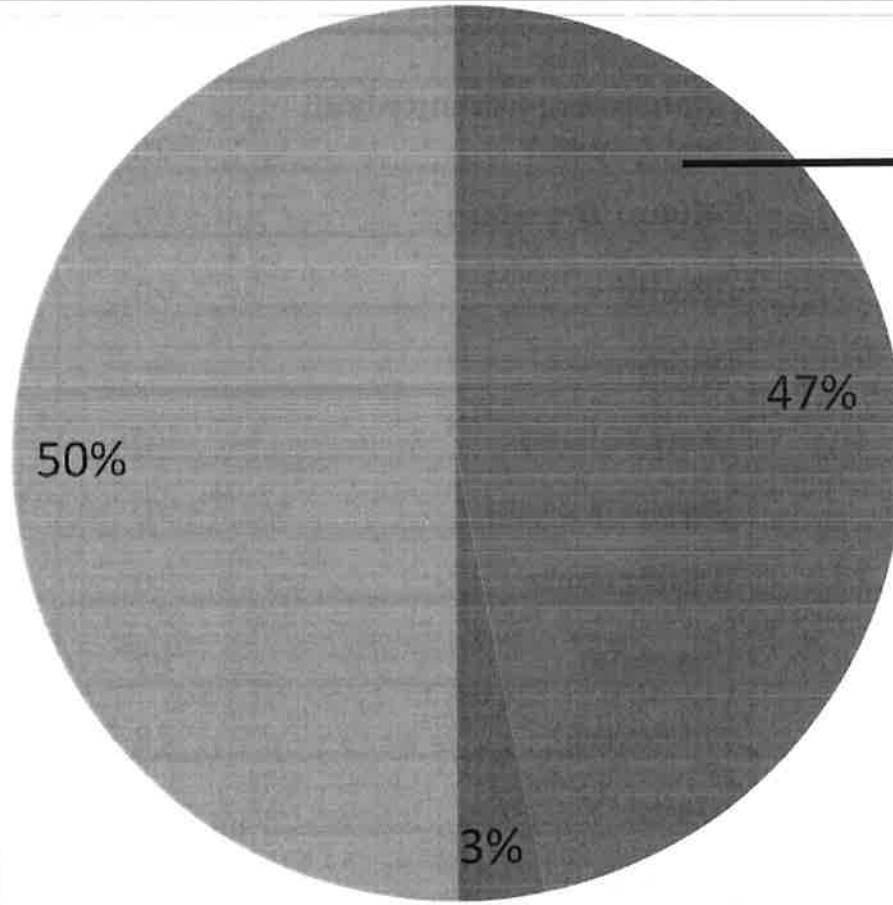
---- agency did not report for the week of this bulletin

**UNCLASSIFIED//LAW ENFORCEMENT SENSITIVE:**

*This document is the property of the Montgomery County Sheriff's Office Criminal Intelligence Center and is prepared for the limited purpose of information sharing. This information is shared in confidence. This document shall not be shared via unsecure internet servers, unencrypted e-mail and must not be posted within public view. It shall not be shared outside your agency or organization. Refer any other organizations requesting this or other documents directly to the Criminal Intelligence Center. This document must not be reclassified in any way, in whole or in part. Further distribution of this bulletin is restricted without the consent and prior approval of the Criminal Intelligence Center. Release to the media of any information in this document is prohibited. Violation of these restrictions will be cause for removal from the Criminal Intelligence Center distribution lists.*



(U//LES) The chart below compares location of overdose calls for service during the week of 5 February 2018 - 11 February 2018 to home addresses of the overdose victim.



**Of the Different Addresses:**

- 11 were another address within Dayton
- 1 were another address in the county
- 3 were outside of the county

<b>Overdose Location and Home Address Comparison</b>	
<b>Overdose at Home Address (Green)</b>	16
<b>Overdose at Different Address (Blue)</b>	15
<b>No Home Address Given (Red)</b>	1

**UNCLASSIFIED//LAW ENFORCEMENT SENSITIVE:**

*This document is the property of the Montgomery County Sheriff's Office Criminal Intelligence Center and is prepared for the limited purpose of information sharing. This information is shared in confidence. This document shall not be shared via unsecure internet servers, unencrypted e-mail and must not be posted within public view. It shall not be shared outside your agency or organization. Refer any other organizations requesting this or other documents directly to the Criminal Intelligence Center. This document must not be reclassified in any way, in whole or in part. Further distribution of this bulletin is restricted without the consent and prior approval of the Criminal Intelligence Center. Release to the media of any information in this document is prohibited. Violation of these restrictions will be cause for removal from the Criminal Intelligence Center distribution lists.*





**(U//LES) Locations of overdose calls from 5 February 2018 - 11 February 2018:**



**UNCLASSIFIED//LAW ENFORCEMENT SENSITIVE:**

*This document is the property of the Montgomery County Sheriff's Office Criminal Intelligence Center and is prepared for the limited purpose of information sharing. This information is shared in confidence. This document shall not be shared via unsecure internet servers, unencrypted e-mail and must not be posted within public view. It shall not be shared outside your agency or organization. Refer any other organizations requesting this or other documents directly to the Criminal Intelligence Center. This document must not be reclassified in any way, in whole or in part. Further distribution of this bulletin is restricted without the consent and prior approval of the Criminal Intelligence Center. Release to the media of any information in this document is prohibited. Violation of these restrictions will be cause for removal from the Criminal Intelligence Center distribution lists.*



**MONTGOMERY COUNTY SHERIFF'S OFFICE  
CRIMINAL INTELLIGENCE CENTER**

MCSO Criminal Intelligence Center  
cic@mcohissheriff.org

**(U//LES) Locations of overdose calls from 5 February 2018 - 11 February 2018:**

74 GOLDENGATE DR CENTERVILLE, 41 BURKHARDT AV DAYTON, 533 W SHERIDAN ST  
DAYTON, 4816 AVOCET CT DAYTON, 220 BURKHARDT AV DAYTON, 104 N MCGEE ST DAYTON,  
505 KESTER AV DAYTON, 1921 S GETTYSBURG AV DAYTON, 2917 LINDEN AV DAYTON, 539 ST  
PAUL AV DAYTON, 1517 N KEOWEE ST DAYTON, 73 BRANDT ST DAYTON, 4523 FOXTON CT  
DAYTON, 4101 KEATS DR HARRISON TWP, 3606 MICHIGAN AVE HARRISON TWP, 4621  
WEBSTER ST HARRISON TWP, 4101 KEATS DR HARRISON TWP, 1480 SPRINGMILL AV  
KETTERING, 5090 JAMESWOOD CIR KETTERING, 1010 WOODMAN DR RIVERSIDE, 201  
PENROD AVE TROTWOOD, 4269 MOLANE ST TROTWOOD, 915 GARD AV DAYTON, 628 ANNA ST  
DAYTON, 1030 DANNER AV DAYTON, 1801 S EDWIN C MOSES BL DAYTON, 2138 UNIVERSITY  
PL DAYTON, 2323 RIVERSIDE DR DAYTON, 4024 W THIRD ST DAYTON, 2654 N MAIN ST  
DAYTON, 2323 RIVERSIDE DR DAYTON, 1921 S GETTYSBURG AV DAYTON


**UNCLASSIFIED//LAW ENFORCEMENT SENSITIVE:**

*This document is the property of the Montgomery County Sheriff's Office Criminal Intelligence Center and is prepared for the limited purpose of information sharing. This information is shared in confidence. This document shall not be shared via unsecure internet servers, unencrypted e-mail and must not be posted within public view. It shall not be shared outside your agency or organization. Refer any other organizations requesting this or other documents directly to the Criminal Intelligence Center. This document must not be reclassified in any way, in whole or in part. Further distribution of this bulletin is restricted without the consent and prior approval of the Criminal Intelligence Center. Release to the media of any information in this document is prohibited. Violation of these restrictions will be cause for removal from the Criminal Intelligence Center distribution lists.*



**MONTGOMERY COUNTY SHERIFF'S OFFICE  
 CRIMINAL INTELLIGENCE CENTER**

(U//LES) The charts below show the preliminary number of accidental overdose deaths in Montgomery County YTD as reported by the Montgomery County Coroner's Office:



Overdose Deaths within Montgomery County Cities and Townships

City or Township	Jan*	Feb*	Total*
Brookville	0	0	0
Butler Township	0	0	0
Centerville	0	0	0
Clay Township	0	0	0
Clayton	0	0	0
Dayton	16	4	20
Englewood	0	0	0
Germantown	0	0	0
Harrison Township	0	0	0
Huber Heights	1	0	1
Jefferson Township	0	0	0
Kettering	0	0	0
Miami Township	1	0	1
Miamisburg	1	0	1
Moraine	0	2	2
New Lebanon	1	0	1
Perry Township	1	0	1
Riverside	0	0	0
Trotwood	2	1	3
Union	0	0	0
Vandalia	1	0	1
Washington Township	1	0	1
West Carrollton	0	1	1
<b>Total</b>	<b>25</b>	<b>8</b>	<b>33</b>

\*Preliminary As of February 8, 2018

**UNCLASSIFIED//LAW ENFORCEMENT SENSITIVE:**

*This document is the property of the Montgomery County Sheriff's Office Criminal Intelligence Center and is prepared for the limited purpose of information sharing. This information is shared in confidence. This document shall not be shared via unsecure internet servers, unencrypted e-mail and must not be posted within public view. It shall not be shared outside your agency or organization. Refer any other organizations requesting this or other documents directly to the Criminal Intelligence Center. This document must not be reclassified in any way, in whole or in part. Further distribution of this bulletin is restricted without the consent and prior approval of the Criminal Intelligence Center. Release to the media of any information in this document is prohibited. Violation of these restrictions will be cause for removal from the Criminal Intelligence Center distribution lists.*

